

# DOWNLOADS & LINKS

Additional information available from this site include **previous Submissions** (NFR Tables, IIRs, Adjustment Applications), **Review Reports** (UNECE Stage 3, NEC, Adjustments) and pollutant-specific **uncertainty spreadsheets** (for current submission).

As time allows, further additional and background information will be included here to improve transparency not only for the annual review activities.

## INVENTORY SUBMISSIONS



	Data		IIR		ADJUSTMENTS
	NFR tables	Online	PDF	Link	
<b>Submission 2026</b>	<a href="#">NFR 2026 @ CDR</a>	<a href="#">UBA DataCube</a>	IIR 2026 (not yet available)	<a href="#">IIR 2026</a>	<i>No adjustments.</i>
<b>Submission 2025</b>	<a href="#">NFR 2025 @ CDR</a>	<a href="#">UBA DataCube</a>	<a href="#">IIR 2025</a>	<a href="#">IIR 2025</a>	<i>No adjustments.</i>
<b>Submission 2024</b>	<a href="#">NFR 2024 @ CDR</a>	<a href="#">UBA DataCube</a>	<a href="#">IIR 2024</a>	<a href="#">IIR 2024</a>	<i>No adjustments.</i>
<b>Submission 2023</b>	<a href="#">NFR 2023 @ CDR</a>	NA	<a href="#">IIR 2023</a>	<a href="#">IIR 2023</a>	<i>No adjustments.</i>
<b>Submission 2022</b>	<a href="#">NFR 2022 @ CDR</a>	NA	<a href="#">IIR 2022</a>	<a href="#">IIR 2022</a>	<i>No adjustments.</i>
<b>Submission 2021</b>	<a href="#">NFR 2021 @ CDR</a>	NA	<a href="#">IIR 2021</a>	<a href="#">IIR 2021</a>	<a href="#">Approved Adjustments 2021</a>
<b>Submission 2020</b>	<a href="#">NFR 2020 @ CDR</a>	NA	NA	<a href="#">IIR 2020</a>	<a href="#">Approved Adjustments 2020</a>
<b>Submission 2019</b>	<a href="#">NFR 2019 @ CDR</a>	NA	NA	<a href="#">IIR 2019</a>	<a href="#">Approved Adjustments 2019</a>
<b>Submission 2018</b>	<a href="#">NFR 2018 @ CDR</a>	NA	NA	<a href="#">IIR 2018</a>	<a href="#">Approved Adjustments 2018</a>
<b>Submission 2017</b>	<a href="#">NFR 2017 @ CDR</a>	NA	NA	NA	<a href="#">Approved Adjustments 2017</a>


## REVIEW RESULTS



	CLRTAP	NEC	NEC Adjustments
<b>Submission 2026</b>	ongoing (March 23 <sup>rd</sup> to May 8 <sup>th</sup> 2026)	scheduled for April 22 <sup>nd</sup> to June 19 <sup>th</sup> 2026	<i>No adjustments applied.</i>
<b>Submission 2025</b>	<a href="#">Stage 3 Report 2025: Projections</a>	<a href="#">Review Report 2025</a>	<i>No adjustments applied.</i>
<b>Submission 2024</b>	<a href="#">Stage 3 Report 2024: Solvents</a>	<a href="#">Review Report 2024</a>	<i>No adjustments applied.</i>
<b>Submission 2023</b>	<a href="#">Stage 3 Report 2023: Agriculture</a>	<a href="#">Review Report 2023</a>	<i>No adjustments applied.</i>
<b>Submission 2022</b>	<a href="#">Stage 3 Report 2022</a>	<a href="#">Review Report 2022</a>	<i>No adjustments applied.</i>
<b>Submission 2021</b>	<i>No Stage 3 Review applied.</i>	<a href="#">Review Report 2021</a>	NA
<b>Submission 2020</b>	<i>No Stage 3 Review applied.</i>	<a href="#">Review Report 2020</a>	NA
<b>Submission 2019</b>	<i>No Stage 3 Review applied.</i>	<a href="#">Review Report 2019</a>	NA
<b>Submission 2018</b>	<i>No Stage 3 Review applied.</i>	<a href="#">Review Report 2018</a>	NA
<b>Submission 2017</b>	<i>No Stage 3 Review applied.</i>	<a href="#">Review Report 2017</a>	NA
<b>Submission 2016</b>	<i>No Stage 3 Review applied.</i>	NA	<a href="#">Review Report</a>
<b>Submission 2015</b>	<i>No Stage 3 Review applied.</i>	NA	<a href="#">Review Report</a>
<b>Submission 2014</b>	<a href="#">Stage 3 Report 2014</a>	NA	<a href="#">Review Report</a>


**POLLUTANT-SPECIFIC UNCERTAINTY ANALYSIS**

(for current submission only)




[spreadsheet for nitrogen oxides](#)  
[spreadsheet for sulphur oxides](#)  
[spreadsheet for non-methane volatile organic compounds \(NMVOC\)](#)  
[spreadsheet for ammonia](#)  
[spreadsheet for PM2.5](#)

**NFR-SPECIFIC INVENTORY DATA**



[1.A.3.a](#) [1.A.3.a i \(i\)](#) [1.A.3.a ii \(i\)](#) [1.A.3.a i \(ii\)](#)  
[1.A.3.a ii \(ii\)](#)  
[1.A.3.b i](#)  
[1.A.3.b ii](#)  
[1.A.3.b iii](#)  
[1.A.3.b iv](#)  
[1.A.3.b v](#)  
[1.A.3.b vi & vii](#)  
[1.A.3.b vi](#)  
[1.A.3.c](#)  
[1.A.4.a ii](#)  
[1.A.4.b ii](#)  
[1.A.4.c iii](#)

**GRIDDING (with GRETA, the GRidding Emission Tool for ArcGIS)**



[GRETA distribution parameters](#)  
[doku on GRETA extension 2018](#)  
[doku on GRETA extension 2021](#)  
[doku on further development of GRETA 2024](#)