

# DOWNLOADS & LINKS

Additional information available from this site include **previous Submissions** (NFR Tables, IIRs, Adjustment Applications), **Review Reports** (UNECE Stage 3, NEC, Adjustments) and pollutant-specific **uncertainty spreadsheets** (for current submission).


As time allows, further additional and background information will be included here to improve transparency not only for the annual review activities.

## INVENTORY SUBMISSIONS



	Data		IIR		ADJUSTMENTS
	NFR tables	Online	PDF	Link	
<b>Submission 2026</b>	<a href="#">NFR 2026 @ CDR</a>	<a href="#">UBA DataCube</a>	IIR 2026 (not yet available)	<a href="#">IIR 2026</a>	<i>No adjustments.</i>
<b>Submission 2025</b>	<a href="#">NFR 2025 @ CDR</a>	<a href="#">UBA DataCube</a>	<a href="#">IIR 2025</a>	<a href="#">IIR 2025</a>	<i>No adjustments.</i>
<b>Submission 2024</b>	<a href="#">NFR 2024 @ CDR</a>	<a href="#">UBA DataCube</a>	<a href="#">IIR 2024</a>	<a href="#">IIR 2024</a>	<i>No adjustments.</i>
<b>Submission 2023</b>	<a href="#">NFR 2023 @ CDR</a>	NA	<a href="#">IIR 2023</a>	<a href="#">IIR 2023</a>	<i>No adjustments.</i>
<b>Submission 2022</b>	<a href="#">NFR 2022 @ CDR</a>	NA	<a href="#">IIR 2022</a>	<a href="#">IIR 2022</a>	<i>No adjustments.</i>
<b>Submission 2021</b>	<a href="#">NFR 2021 @ CDR</a>	NA	<a href="#">IIR 2021</a>	<a href="#">IIR 2021</a>	<a href="#">Approved Adjustments 2021</a>
<b>Submission 2020</b>	<a href="#">NFR 2020 @ CDR</a>	NA	NA	<a href="#">IIR 2020</a>	<a href="#">Approved Adjustments 2020</a>
<b>Submission 2019</b>	<a href="#">NFR 2019 @ CDR</a>	NA	NA	<a href="#">IIR 2019</a>	<a href="#">Approved Adjustments 2019</a>
<b>Submission 2018</b>	<a href="#">NFR 2018 @ CDR</a>	NA	NA	<a href="#">IIR 2018</a>	<a href="#">Approved Adjustments 2018</a>
<b>Submission 2017</b>	<a href="#">NFR 2017 @ CDR</a>	NA	NA	NA	<a href="#">Approved Adjustments 2017</a>


## REVIEW RESULTS



	CLRTAP	NEC	NEC Adjustments
<b>Submission 2026</b>	ongoing (March 23 <sup>rd</sup> to May 8 <sup>th</sup> 2026)	scheduled for April 22 <sup>nd</sup> to June 19 <sup>th</sup> 2026	<i>No adjustments applied.</i>
<b>Submission 2025</b>	<a href="#">Stage 3 Report 2025: Projections</a>	<a href="#">Review Report 2025</a>	<i>No adjustments applied.</i>
<b>Submission 2024</b>	<a href="#">Stage 3 Report 2024: Solvents</a>	<a href="#">Review Report 2024</a>	<i>No adjustments applied.</i>
<b>Submission 2023</b>	<a href="#">Stage 3 Report 2023: Agriculture</a>	<a href="#">Review Report 2023</a>	<i>No adjustments applied.</i>
<b>Submission 2022</b>	<a href="#">Stage 3 Report 2022</a>	<a href="#">Review Report 2022</a>	<i>No adjustments applied.</i>
<b>Submission 2021</b>	<i>No Stage 3 Review applied.</i>	<a href="#">Review Report 2021</a>	NA
<b>Submission 2020</b>	<i>No Stage 3 Review applied.</i>	<a href="#">Review Report 2020</a>	NA
<b>Submission 2019</b>	<i>No Stage 3 Review applied.</i>	<a href="#">Review Report 2019</a>	NA
<b>Submission 2018</b>	<i>No Stage 3 Review applied.</i>	<a href="#">Review Report 2018</a>	NA
<b>Submission 2017</b>	<i>No Stage 3 Review applied.</i>	<a href="#">Review Report 2017</a>	NA
<b>Submission 2016</b>	<i>No Stage 3 Review applied.</i>	NA	<a href="#">Review Report</a>
<b>Submission 2015</b>	<i>No Stage 3 Review applied.</i>	NA	<a href="#">Review Report</a>
<b>Submission 2014</b>	<a href="#">Stage 3 Report 2014</a>	NA	<a href="#">Review Report</a>

**POLLUTANT-SPECIFIC UNCERTAINTY ANALYSIS**


(for current submission only)



[spreadsheet for nitrogen oxides](#)  
[spreadsheet for sulphur oxides](#)  
[spreadsheet for non-methane volatile organic compounds \(NMVOC\)](#)  
[spreadsheet for ammonia](#)  
[spreadsheet for PM2.5](#)

**NFR-SPECIFIC INVENTORY DATA**


|||



<a href="#">1.A.3.a</a>	<a href="#">1.A.3.a i (i)</a>	<a href="#">1.A.3.a ii (i)</a>	<a href="#">1.A.3.a i (ii)</a>	<a href="#">1.A.3.a ii (ii)</a>	<a href="#">1.A.3.b i</a>	<a href="#">1.A.3.b ii</a>	<a href="#">1.A.3.b iii</a>
-------------------------	-------------------------------	--------------------------------	--------------------------------	---------------------------------	---------------------------	----------------------------	-----------------------------

[1.A.3.a](#) [1.A.3.a i \(i\)](#) [1.A.3.a ii \(i\)](#) [1.A.3.a i \(ii\)](#) [1.A.3.a ii \(ii\)](#) [1.A.3.b i](#) [1.A.3.b ii](#) [1.A.3.b iii](#) [1.A.3.b iv](#) [1.A.3.b v](#) [1.A.3.b vi & vii](#) [1.A.3.b vi](#) [1.A.3.c](#) [1.A.4.a ii](#) [1.A.4.b ii](#) [1.A.4.c iii](#)

**GRIDDING (with GRETA, the GRidding Emission Tool for ArcGIS)**



[GRETA distribution parameters](#)  
[doku on GRETA extension 2018](#)  
[doku on GRETA extension 2021](#)  
[doku on further development of GRETA 2024](#)