

# DOWNLOADS & LINKS

Additional information available from this site include **previous Submissions** (NFR Tables, IIRs, Adjustment Applications), **Review Reports** (UNECE Stage 3, NEC, Adjustments) and pollutant-specific **uncertainty spreadsheets** (for current submission).

As time allows, further additional and background information will be included here to improve transparency not only for the annual review activities.

## INVENTORY SUBMISSIONS



	Data		IIR		ADJUSTMENTS
	NFR tables	Online	PDF	Link	
<b>Submission 2026</b>	<a href="#">NFR 2026 @ CDR</a>	<a href="#">UBA DataCube</a>	IIR 2026 (not yet available)	<a href="#">IIR 2026</a>	<i>No adjustments.</i>
<b>Submission 2025</b>	<a href="#">NFR 2025 @ CDR</a>	<a href="#">UBA DataCube</a>	<a href="#">IIR 2025</a>	<a href="#">IIR 2025</a>	<i>No adjustments.</i>
<b>Submission 2024</b>	<a href="#">NFR 2024 @ CDR</a>	<a href="#">UBA DataCube</a>	<a href="#">IIR 2024</a>	<a href="#">IIR 2024</a>	<i>No adjustments.</i>
<b>Submission 2023</b>	<a href="#">NFR 2023 @ CDR</a>	NA	<a href="#">IIR 2023</a>	<a href="#">IIR 2023</a>	<i>No adjustments.</i>
<b>Submission 2022</b>	<a href="#">NFR 2022 @ CDR</a>	NA	<a href="#">IIR 2022</a>	<a href="#">IIR 2022</a>	<i>No adjustments.</i>
<b>Submission 2021</b>	<a href="#">NFR 2021 @ CDR</a>	NA	<a href="#">IIR 2021</a>	<a href="#">IIR 2021</a>	<a href="#">Approved Adjustments 2021</a>
<b>Submission 2020</b>	<a href="#">NFR 2020 @ CDR</a>	NA	NA	<a href="#">IIR 2020</a>	<a href="#">Approved Adjustments 2020</a>
<b>Submission 2019</b>	<a href="#">NFR 2019 @ CDR</a>	NA	NA	<a href="#">IIR 2019</a>	<a href="#">Approved Adjustments 2019</a>
<b>Submission 2018</b>	<a href="#">NFR 2018 @ CDR</a>	NA	NA	<a href="#">IIR 2018</a>	<a href="#">Approved Adjustments 2018</a>
<b>Submission 2017</b>	<a href="#">NFR 2017 @ CDR</a>	NA	NA	NA	<a href="#">Approved Adjustments 2017</a>


## REVIEW RESULTS



	CLRTAP	NEC	NEC Adjustments
<b>Submission 2026</b>	ongoing (March 23 <sup>rd</sup> to May 8 <sup>th</sup> 2026)	scheduled for April 22 <sup>nd</sup> to June 19 <sup>th</sup> 2026	<i>No adjustments applied.</i>
<b>Submission 2025</b>	<a href="#">Stage 3 Report 2025: Projections</a>	<a href="#">Review Report 2025</a>	<i>No adjustments applied.</i>
<b>Submission 2024</b>	<a href="#">Stage 3 Report 2024: Solvents</a>	<a href="#">Review Report 2024</a>	<i>No adjustments applied.</i>
<b>Submission 2023</b>	<a href="#">Stage 3 Report 2023: Agriculture</a>	<a href="#">Review Report 2023</a>	<i>No adjustments applied.</i>
<b>Submission 2022</b>	<a href="#">Stage 3 Report 2022</a>	<a href="#">Review Report 2022</a>	<i>No adjustments applied.</i>
<b>Submission 2021</b>	<i>No Stage 3 Review applied.</i>	<a href="#">Review Report 2021</a>	NA
<b>Submission 2020</b>	<i>No Stage 3 Review applied.</i>	<a href="#">Review Report 2020</a>	NA
<b>Submission 2019</b>	<i>No Stage 3 Review applied.</i>	<a href="#">Review Report 2019</a>	NA
<b>Submission 2018</b>	<i>No Stage 3 Review applied.</i>	<a href="#">Review Report 2018</a>	NA
<b>Submission 2017</b>	<i>No Stage 3 Review applied.</i>	<a href="#">Review Report 2017</a>	NA
<b>Submission 2016</b>	<i>No Stage 3 Review applied.</i>	NA	<a href="#">Review Report</a>
<b>Submission 2015</b>	<i>No Stage 3 Review applied.</i>	NA	<a href="#">Review Report</a>
<b>Submission 2014</b>	<a href="#">Stage 3 Report 2014</a>	NA	<a href="#">Review Report</a>


## POLLUTANT-SPECIFIC UNCERTAINTY ANALYSIS

(for current submission only)



- [spreadsheet for nitrogen oxides](#)
- [spreadsheet for sulphur oxides](#)
- [spreadsheet for non-methane volatile organic compounds \(NMVOC\)](#)
- [spreadsheet for ammonia](#)
- [spreadsheet for PM2.5](#)


## NFR-SPECIFIC INVENTORY DATA



1.A.3.a	1.A.3.a i (i)	1.A.3.a ii (i)	1.A.3.a i (ii)	1.A.3.a ii (ii)	1.A.3.b i	1.A.3.b ii	1.A.3.b iii	1.A.3.b iv	1.A.3.b v
1.A.3.b vi & vii	1.A.3.b vi	1.A.3.c	1.A.4.a ii	1.A.4.b ii					

[1.A.3.a](#) [1.A.3.a i \(i\)](#) [1.A.3.a ii \(i\)](#) [1.A.3.a i \(ii\)](#) [1.A.3.a ii \(ii\)](#) [1.A.3.b i](#) [1.A.3.b ii](#) [1.A.3.b iii](#) [1.A.3.b iv](#) [1.A.3.b v](#) [1.A.3.b vi & vii](#) [1.A.3.c](#) [1.A.4.a ii](#) [1.A.4.b ii](#) [1.A.4.c iii](#)

## GRIDDING (with GRETA, the GRidding Emission Tool for ArcGIS)



- [GRETA distribution parameters](#)
- [doku on GRETA extension 2018](#)
- [doku on GRETA extension 2021](#)
- [doku on further development of GRETA 2024](#)